

ORIGINAL

STATE OF INDIANA

BEFORE THE DELAWARE COUNTY

COUNTY OF DELAWARE

BOARD OF COMMISSIONERS

ORDER ESTABLISHING PRECINCTS

Whereas, Indiana Code 3-11-1.5 requires that the boundaries of precincts be established and revised in compliance with that law; and

Whereas, pursuant to IC 3-11-1.5, Delaware County, by and through its Board of County Commissioners, has determined that it is necessary and proper to establish and revise the boundaries of certain precincts for the County;


NOW, THEREFORE, BE IT ORDERED BY THE COMMISSIONERS OF DELAWARE COUNTY:


SECTION 1. Delaware County, by and through the Board of County Commissioners, establishes and revises the boundaries of certain precincts within the County. A precinct description and map of the boundary of each precinct submitted to the Indiana Election Division is attached hereto and incorporated herein by reference as set forth on Exhibit A.


SECTION 2. This ORDER becomes effective upon the approval of these precincts by the Indiana Election Division, provided that no objection is filed by a voter of the county with the Indiana Election Division by noon 10 days after the publication of notice of the proposed precinct establishment order, or, if a timely objection is filed by a voter of the county, then upon the approval of the Indiana Election Commission after a hearing, pursuant to IC 3-11-1.5.

SO ORDERED, THIS 1st DAY OF NOVEMBER, 2021

THE BOARD OF COUNTY COMMISSIONERS OF DELAWARE COUNTY:


James King, President


Sherry Riffin, Vice President


Shannon Henry, Member

ATTEST:


Steven G. Craycraft
Auditor, Delaware County



PRECINCT SUMMARY STATEMENT

State Form 13332 (R7/7-06)

(IEC-8)

Indiana Election Commission (IC 3-11-1.5-15)

Name of County Delaware

INSTRUCTIONS: See Indiana Code 3-11-1.5-25 for periods during which precinct boundary changes may NOT take effect.
Indiana Code 3-11-1.5-15 requires that a county include the following items in a proposed precinct establishment order submitted to the Indiana Election Division:
1. A map of each precinct to be established by the proposed order. A county may submit these maps in electronic form.
2. A description of the boundaries of each precinct to be established by the proposed order that identifies any census blocks located entirely within the precinct.
3. An estimated number of voters in each precinct to be established by the proposed order, based on the registration records maintained by the county voter registration office.
4. A statement designating a polling place for the precinct that complies with the polling place accessibility requirements.
5. Any additional information required by rules adopted by the Indiana Election Commission under IC 4-22-2.

General Precinct Information

1. Name Of Proposed Precinct Precinct 5		2. Is this a new precinct? <input type="checkbox"/> Yes <input checked="" type="checkbox"/> No	3. Election Division & STFID Number (To Be Completed By Election Division)
4. District Information Congressional <u>5</u> Indiana Senate <u>26</u> Indiana House <u>34</u>			
5. Number Of Active Voters (IC 3-5-2-1.7) 978	6. Number Of Inactive Voters 190	7. Number Of Registered Voters (Must Equal Total Of Active And Inactive Voters) 1168	
8. Total Number Of Precincts In The County If Submission Is Approved 78 Voting Precincts <u>N/A</u> Non-Voting Precincts			
9. Date Of County Executive's Adopted Order will be presented 10/18/2021		10. Date Of First Election After Precincts Are Approved 05/03/2022	
11. Precincts Affected By This Proposed Order (Complete a Precinct Summary Statement for each precinct. Please note that when changing boundaries of one precinct you will need to complete a separate IEC-8 for any other precinct affected by the change.) 5/14			

12. List Any Attached Documents (i.e. map 6 of 20 maps, etc.)

Map 14-A

Does any portion of the newly established precinct split or divide any of the following?	Yes	No
13. School Corporation District Boundary		<input checked="" type="checkbox"/>
14. City or Town Boundary		<input checked="" type="checkbox"/>
15. City or Town Council District Boundary		<input checked="" type="checkbox"/>
16. Census Block Boundary		<input checked="" type="checkbox"/>
17. Other (Please Describe)		<input checked="" type="checkbox"/>

Method of Voting

18. ☐ Optical Scan Ballot Card ☒ Electronic ☐ Combination (Please Specify):

19. What is the designated location and address for the polling place for this precinct?

Forest Park Senior Citizen Center 2517 W 8th St. Muncie, In

(NOTE: This designation of a polling place remains in effect until later action by the county executive under state law.)

20. Does this polling place meet Indiana's polling place accessibility requirements? ☒ Yes ☐ No

Precinct Change Reason

21. Briefly state the reason for the precinct change. (Attach additional sheet if necessary.)

Merge Precinct 5 into Precinct 14

Additional Information

22. Name and Contact Information Of County Election Staff Person Who Prepared This Form:

Rick R. Spangler Clerk rspangler@co.delaware.in.us

23. Does the county have access to Geographic Information System (GIS)? ☒ Yes ☐ No

Name and Contact Information Of County GIS Staff:

Kyle Johnson kjohnson@co.delaware.in.us

24. Does the county use Census Tiger files? ☒ Yes ☐ No

State Office Use Only

25. Type Of Geographic Files Used by County (If Known By Staff Of The Indiana Election Division Or Office Of Census Data)



PRECINCT SUMMARY STATEMENT

(IEC-8)

State Form 13332 (R7/7-06)

Indiana Election Commission (IC 3-11-1.5-15)

Name of County **Delaware**

INSTRUCTIONS: See Indiana Code 3-11-1.5-25 for periods during which precinct boundary changes may NOT take effect.
Indiana Code 3-11-1.5-15 requires that a county include the following items in a proposed precinct establishment order submitted to the Indiana Election Division:
1. A map of each precinct to be established by the proposed order. A county may submit these maps in electronic form.
2. A description of the boundaries of each precinct to be established by the proposed order that identifies any census blocks located entirely within the precinct.
3. An estimated number of voters in each precinct to be established by the proposed order, based on the registration records maintained by the county voter registration office.
4. A statement designating a polling place for the precinct that complies with the polling place accessibility requirements.
5. Any additional information required by rules adopted by the Indiana Election Commission under IC 4-22-2.

General Precinct Information

1. Name Of Proposed Precinct Precinct 14		2. Is this a new precinct? <input type="checkbox"/> Yes <input checked="" type="checkbox"/> No	3. Election Division & STFID Number (To Be Completed By Election Division)
4. District Information Congressional 5 Indiana Senate 26 Indiana House 34			
5. Number Of Active Voters (IC 3-5-2-1.7) 978	6. Number Of Inactive Voters 190	7. Number Of Registered Voters (Must Equal Total Of Active And Inactive Voters) 1168	
8. Total Number Of Precincts In The County If Submission Is Approved 78 Voting Precincts N/A Non-Voting Precincts			
9. Date Of County Executive's Adopted Order will be presented 10/18/2021		10. Date Of First Election After Precincts Are Approved 05/03/2022	
11. Precincts Affected By This Proposed Order (Complete a Precinct Summary Statement for each precinct. Please note that when changing boundaries of one precinct you will need to complete a separate IEC-8 for any other precinct affected by the change.) 5/14			

12. List Any Attached Documents (i.e. map 6 of 20 maps, etc.)

Map 14-A

Does any portion of the newly established precinct split or divide any of the following?	Yes	No
13. School Corporation District Boundary		<input checked="" type="checkbox"/>
14. City or Town Boundary		<input checked="" type="checkbox"/>
15. City or Town Council District Boundary		<input checked="" type="checkbox"/>
16. Census Block Boundary		<input checked="" type="checkbox"/>
17. Other (Please Describe)		<input checked="" type="checkbox"/>

Method of Voting

18. ☐ Optical Scan Ballot Card ☒ Electronic ☐ Combination (Please Specify):

19. What is the designated location and address for the polling place for this precinct?

Forest Park Senior Citizen Center 2517 W 8th St. Muncie, In

(NOTE: This designation of a polling place remains in effect until later action by the county executive under state law.)

20. Does this polling place meet Indiana's polling place accessibility requirements? ☒ Yes ☐ No

Precinct Change Reason

21. Briefly state the reason for the precinct change. (Attach additional sheet if necessary.)

Merge Precinct 5 into Precinct 14

Additional Information

22. Name and Contact Information Of County Election Staff Person Who Prepared This Form:

Rick R. Spangler Clerk rspangler@co.delaware.in.us

23. Does the county have access to Geographic Information System (GIS)? ☒ Yes ☐ No

Name and Contact Information Of County GIS Staff:

Kyle Johnson kjohnson@co.delaware.in.us

24. Does the county use Census Tiger files? ☒ Yes ☐ No

State Office Use Only

25. Type Of Geographic Files Used by County (If Known By Staff Of The Indiana Election Division Or Office Of Census Data)





PRECINCT SUMMARY STATEMENT

State Form 13332 (R7/7-06)

(IEC-8)

Indiana Election Commission (IC 3-11-1.5-15)

Name of County **Delaware**

INSTRUCTIONS: See Indiana Code 3-11-1.5-25 for periods during which precinct boundary changes may NOT take effect.
Indiana Code 3-11-1.5-15 requires that a county include the following items in a proposed precinct establishment order submitted to the Indiana Election Division:

1. A map of each precinct to be established by the proposed order. A county may submit these maps in electronic form.
2. A description of the boundaries of each precinct to be established by the proposed order that identifies any census blocks located entirely within the precinct.
3. An estimated number of voters in each precinct to be established by the proposed order, based on the registration records maintained by the county voter registration office.
4. A statement designating a polling place for the precinct that complies with the polling place accessibility requirements.
5. Any additional information required by rules adopted by the Indiana Election Commission under IC 4-22-2.

General Precinct Information

1. Name Of Proposed Precinct Precinct 71	2. Is this a new precinct? <input type="checkbox"/> Yes <input checked="" type="checkbox"/> No	3. Election Division & STFID Number (To Be Completed By Election Division)
4. District Information Congressional <u>5</u> Indiana Senate <u>26</u> Indiana House <u>35</u>		
5. Number Of Active Voters (IC 3-5-2-1.7) 1080	6. Number Of Inactive Voters 146	7. Number Of Registered Voters (Must Equal Total Of Active And Inactive Voters) 1226
8. Total Number Of Precincts In The County If Submission Is Approved <u>78</u> Voting Precincts <u>N/A</u> Non-Voting Precincts		
9. Date Of County Executive's Adopted Order will be presented 10/18/2021		10. Date Of First Election After Precincts Are Approved 05/03/2022
11. Precincts Affected By This Proposed Order (Complete a Precinct Summary Statement for each precinct. Please note that when changing boundaries of one precinct you will need to complete a separate IEC-8 for any other precinct affected by the change.) 71/88		

12. List Any Attached Documents (i.e. map 6 of 20 maps, etc.)

Map 71-B & 71-C

Does any portion of the newly established precinct split or divide any of the following?	Yes	No
13. School Corporation District Boundary		<input checked="" type="checkbox"/>
14. City or Town Boundary		<input checked="" type="checkbox"/>
15. City or Town Council District Boundary		<input checked="" type="checkbox"/>
16. Census Block Boundary		<input checked="" type="checkbox"/>
17. Other (Please Describe)		<input checked="" type="checkbox"/>

Method of Voting

18. ☐ Optical Scan Ballot Card ☒ Electronic ☐ Combination (Please Specify):

19. What is the designated location and address for the polling place for this precinct?

Yorktown Middle School 8820 W. Smith St. Yorktown, IN

(NOTE: This designation of a polling place remains in effect until later action by the county executive under state law.)

20. Does this polling place meet Indiana's polling place accessibility requirements? ☒ Yes ☐ No

Precinct Change Reason

21. Briefly state the reason for the precinct change. (Attach additional sheet if necessary.)

To clean up precinct sections outside of district and merge into precinct 88

Additional Information

22. Name and Contact Information Of County Election Staff Person Who Prepared This Form:

Rick R. Spangler Clerk rspangler@co.delaware.in.us

23. Does the county have access to Geographic Information System (GIS)? ☒ Yes ☐ No

Name and Contact Information Of County GIS Staff:

Kyle Johnson kjohnson@co.delaware.in.us

24. Does the county use Census Tiger files? ☒ Yes ☐ No

State Office Use Only

25. Type Of Geographic Files Used by County (If Known By Staff Of The Indiana Election Division Or Office Of Census Data)



PRECINCT SUMMARY STATEMENT

State Form 13332 (R7/7-06)

Indiana Election Commission (IC 3-11-1.5-15)

Name of County

Delaware

(IEC-8)

INSTRUCTIONS: See Indiana Code 3-11-1.5-25 for periods during which precinct boundary changes may NOT take effect. Indiana Code 3-11-1.5-15 requires that a county include the following items in a proposed precinct establishment order submitted to the Indiana Election Division:

1. A map of each precinct to be established by the proposed order. A county may submit these maps in electronic form.
2. A description of the boundaries of each precinct to be established by the proposed order that identifies any census blocks located entirely within the precinct.
3. An estimated number of voters in each precinct to be established by the proposed order, based on the registration records maintained by the county voter registration office.
4. A statement designating a polling place for the precinct that complies with the polling place accessibility requirements.
5. Any additional information required by rules adopted by the Indiana Election Commission under IC 4-22-2.

General Precinct Information

1. Name Of Proposed Precinct Precinct 88	2. Is this a new precinct? <input type="checkbox"/> Yes <input checked="" type="checkbox"/> No	3. Election Division & STFD Number (To Be Completed By Election Division)
4. District Information Congressional <u>5</u> Indiana Senate <u>26</u> Indiana House <u>35</u>		
5. Number Of Active Voters (IC 3-5-2-1.7) 1080	6. Number Of Inactive Voters 26	7. Number Of Registered Voters (Must Equal Total Of Active And Inactive Voters) 1226
8. Total Number Of Precincts In The County If Submission Is Approved 78 Voting Precincts N/A Non-Voting Precincts		
9. Date Of County Executive's Adopted Order will be presented 10/18/2021		10. Date Of First Election After Precincts Are Approved 05/03/2022
11. Precincts Affected By This Proposed Order (Complete a Precinct Summary Statement for each precinct. Please note that when changing boundaries of one precinct you will need to complete a separate IEC-8 for any other precinct affected by the change.) 71/88		

12. List Any Attached Documents (i.e. map 6 of 20 maps, etc.)

Map 71-B & 71-C

Does any portion of the newly established precinct split or divide any of the following?	Yes	No
13. School Corporation District Boundary		<input checked="" type="checkbox"/>
14. City or Town Boundary		<input checked="" type="checkbox"/>
15. City or Town Council District Boundary		<input checked="" type="checkbox"/>
16. Census Block Boundary		<input checked="" type="checkbox"/>
17. Other (Please Describe)		<input checked="" type="checkbox"/>

Method of Voting

18. ☐ Optical Scan Ballot Card ☒ Electronic ☐ Combination (Please Specify):

19. What is the designated location and address for the polling place for this precinct?

Yorktown Middle School 8820 W. Smith St. Yorktown, In.

(NOTE: This designation of a polling place remains in effect until later action by the county executive under state law.)

20. Does this polling place meet Indiana's polling place accessibility requirements? ☒ Yes ☐ No

Precinct Change Reason

21. Briefly state the reason for the precinct change. (Attach additional sheet if necessary.)

To merge small portion of Precinct 71 into Precinct 88

Additional Information

22. Name and Contact Information Of County Election Staff Person Who Prepared This Form:

Rick R. Spangler Clerk rspangler@co.delaware.in.us

23. Does the county have access to Geographic Information System (GIS)? ☒ Yes ☐ No

Name and Contact Information Of County GIS Staff:

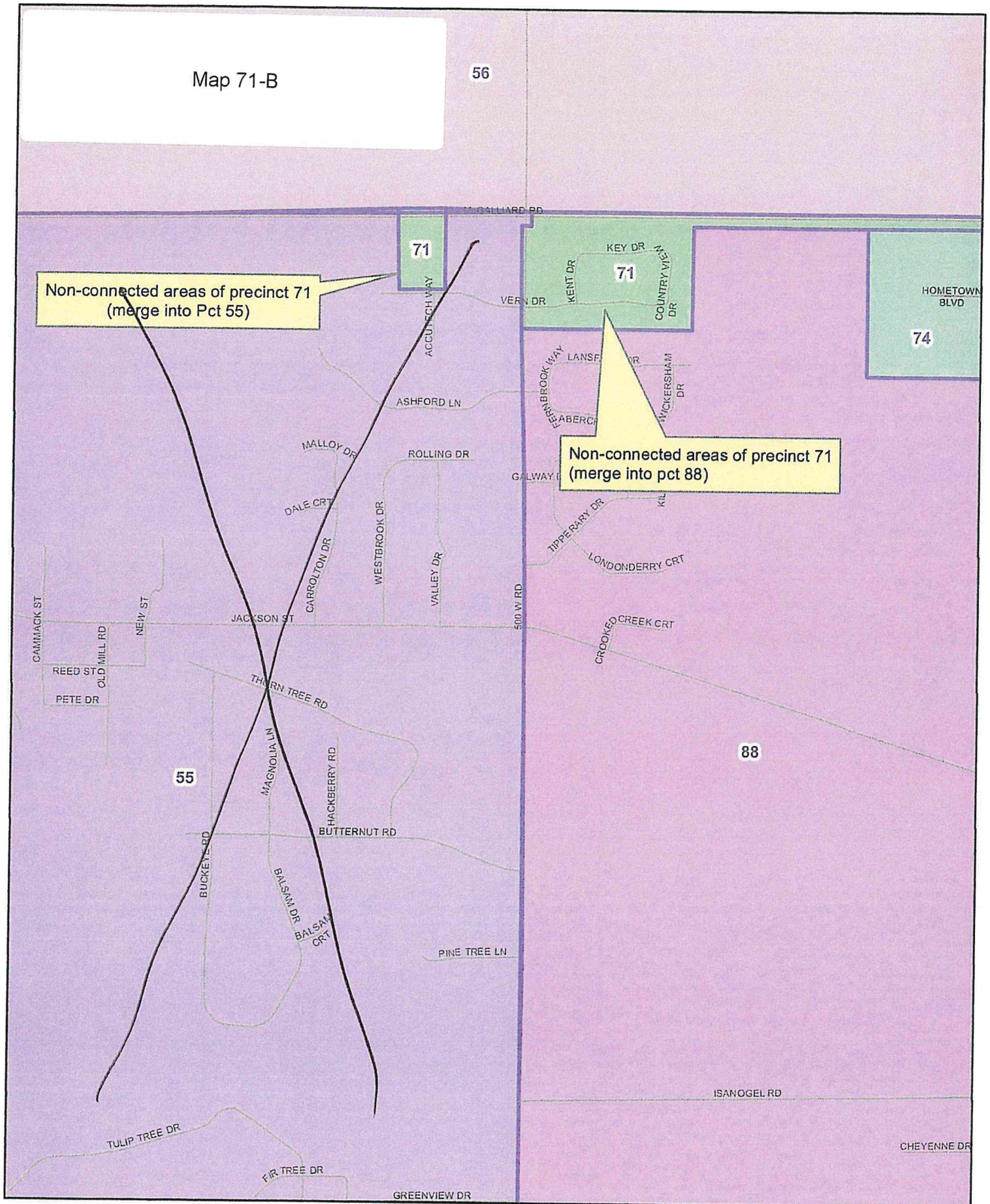
Kyle Johnson kjohnson@co.delaware.in.us

24. Does the county use Census Tiger files? ☒ Yes ☐ No


State Office Use Only

25. Type Of Geographic Files Used by County (If Known By Staff Of The Indiana Election Division Or Office Of Census Data)

Map 71-B



**Precinct 71 - Disconnected Areas
(Merge into adjacent precincts)
Yorktown-Mt Pleasant Twp**



[illegible]

This disconnected part of Precinct 71 is surrounded by City of Muncie and borders a township line to the North, making it unable to be merged with an adjacent precinct.

This disconnected part of Precinct 71 is surrounded by City of Muncie and borders a township line to the North, making it unable to be merged with an adjacent precinct.



**PRECINCT SUMMARY STATEMENT**

(IEC-8)

State Form 13332 (R7/7-06)

Indiana Election Commission (IC 3-11-1.5-15)

Name of County Delaware

INSTRUCTIONS: See Indiana Code 3-11-1.5-25 for periods during which precinct boundary changes may NOT take effect.
 Indiana Code 3-11-1.5-15 requires that a county include the following items in a proposed precinct establishment order submitted to the Indiana Election Division:
 1. A map of each precinct to be established by the proposed order. A county may submit these maps in electronic form.
 2. A description of the boundaries of each precinct to be established by the proposed order that identifies any census blocks located entirely within the precinct.
 3. An estimated number of voters in each precinct to be established by the proposed order, based on the registration records maintained by the county voter registration office.
 4. A statement designating a polling place for the precinct that complies with the polling place accessibility requirements.
 5. Any additional information required by rules adopted by the Indiana Election Commission under IC 4-22-2.

General Precinct Information

1. Name Of Proposed Precinct Precinct 65		2. Is this a new precinct? <input type="checkbox"/> Yes <input checked="" type="checkbox"/> No	3. Election Division & STFID Number (To Be Completed By Election Division)
4. District Information Congressional <u>5</u> Indiana Senate <u>26</u> Indiana House <u>33</u>			
5. Number Of Active Voters (IC 3-5-2-1.7) 1038	6. Number Of Inactive Voters 191	7. Number Of Registered Voters (Must Equal Total Of Active And Inactive Voters) 1229 232+229 (RS)	
8. Total Number Of Precincts In The County If Submission Is Approved <u>78</u> Voting Precincts <u>N/A</u> Non-Voting Precincts			
9. Date Of County Executive's Adopted Order will be presented 10/18/2021		10. Date Of First Election After Precincts Are Approved 05/03/2022	
11. Precincts Affected By This Proposed Order (Complete a Precinct Summary Statement for each precinct. Please note that when changing boundaries of one precinct you will need to complete a separate IEC-8 for any other precinct affected by the change.) 65/66			

12. List Any Attached Documents (i.e. map 6 of 20 maps, etc.)

Map 68-A

Does any portion of the newly established precinct split or divide any of the following?	Yes	No
13. School Corporation District Boundary		
14. City or Town Boundary		
15. City or Town Council District Boundary		
16. Census Block Boundary		
17. Other (Please Describe)		

Method of Voting18. ☐ Optical Scan Ballot Card ☒ Electronic ☐ Combination (Please Specify): _____

19. What is the designated location and address for the polling place for this precinct?

Albany Fire Station 214 State St. Albany In**(NOTE: This designation of a polling place remains in effect until later action by the county executive under state law.)**20. Does this polling place meet Indiana's polling place accessibility requirements? ☒ Yes ☐ No**Precinct Change Reason**

21. Briefly state the reason for the precinct change. (Attach additional sheet if necessary.)

Merge small portions of Precinct 65 into Precinct 66**Additional Information**

22. Name and Contact Information Of County Election Staff Person Who Prepared This Form:

Rick R. Spangler Clerk rspangler@co.delaware.in.us23. Does the county have access to Geographic Information System (GIS)? ☒ Yes ☐ No

Name and Contact Information Of County GIS Staff:

Kyle Johnson kjohnson@co.delaware.in.us24. Does the county use Census Tiger files? ☒ Yes ☐ No**State Office Use Only**

25. Type Of Geographic Files Used by County (If Known By Staff Of The Indiana Election Division Or Office Of Census Data)



PRECINCT SUMMARY STATEMENT

(IEC-8)

State Form 13332 (R7/7-06)

Indiana Election Commission (IC 3-11-1.5-15)

Name of County Delaware

INSTRUCTIONS: See Indiana Code 3-11-1.5-25 for periods during which precinct boundary changes may NOT take effect.
Indiana Code 3-11-1.5-15 requires that a county include the following items in a proposed precinct establishment order submitted to the Indiana Election Division:
1. A map of each precinct to be established by the proposed order. A county may submit these maps in electronic form.
2. A description of the boundaries of each precinct to be established by the proposed order that identifies any census blocks located entirely within the precinct.
3. An estimated number of voters in each precinct to be established by the proposed order, based on the registration records maintained by the county voter registration office.
4. A statement designating a polling place for the precinct that complies with the polling place accessibility requirements.
5. Any additional information required by rules adopted by the Indiana Election Commission under IC 4-22-2.

General Precinct Information

1. Name Of Proposed Precinct Precinct 66		2. Is this a new precinct? <input type="checkbox"/> Yes <input checked="" type="checkbox"/> No	3. Election Division & STFID Number (To Be Completed By Election Division)
4. District Information Congressional <u>5</u> Indiana Senate <u>26</u> Indiana House <u>33</u>			
5. Number Of Active Voters (IC 3-5-2-1.7) 1038	6. Number Of Inactive Voters 191	7. Number Of Registered Voters (Must Equal Total Of Active And Inactive Voters) 1229 <i>(25)</i>	
8. Total Number Of Precincts In The County If Submission Is Approved <u>78</u> Voting Precincts <u>N/A</u> Non-Voting Precincts			
9. Date Of County Executive's Adopted Order will be presented 10/18/2021		10. Date Of First Election After Precincts Are Approved 05/03/2022	
11. Precincts Affected By This Proposed Order (Complete a Precinct Summary Statement for each precinct. Please note that when changing boundaries of one precinct you will need to complete a separate IEC-8 for any other precinct affected by the change.) 65/66			

12. List Any Attached Documents (i.e. map 6 of 20 maps, etc.)

Map 68-A

Does any portion of the newly established precinct split or divide any of the following?	Yes	No
13. School Corporation District Boundary		<input checked="" type="checkbox"/>
14. City or Town Boundary		<input checked="" type="checkbox"/>
15. City or Town Council District Boundary		<input checked="" type="checkbox"/>
16. Census Block Boundary		<input checked="" type="checkbox"/>
17. Other (Please Describe)		<input checked="" type="checkbox"/>

Method of Voting

18. ☐ Optical Scan Ballot Card ☒ Electronic ☐ Combination (Please Specify): _____

19. What is the designated location and address for the polling place for this precinct?

Albany Fire Station 214 State St. Albany In

(NOTE: This designation of a polling place remains in effect until later action by the county executive under state law.)

20. Does this polling place meet Indiana's polling place accessibility requirements? ☒ Yes ☐ No

Precinct Change Reason

21. Briefly state the reason for the precinct change. (Attach additional sheet if necessary.)

Merge small portions of Precinct 65 into Precinct 66

Additional Information

22. Name and Contact Information Of County Election Staff Person Who Prepared This Form:

Rick R. Spangler Clerk rspangler@co.delaware.in.us

23. Does the county have access to Geographic Information System (GIS)? ☒ Yes ☐ No

Name and Contact Information Of County GIS Staff:

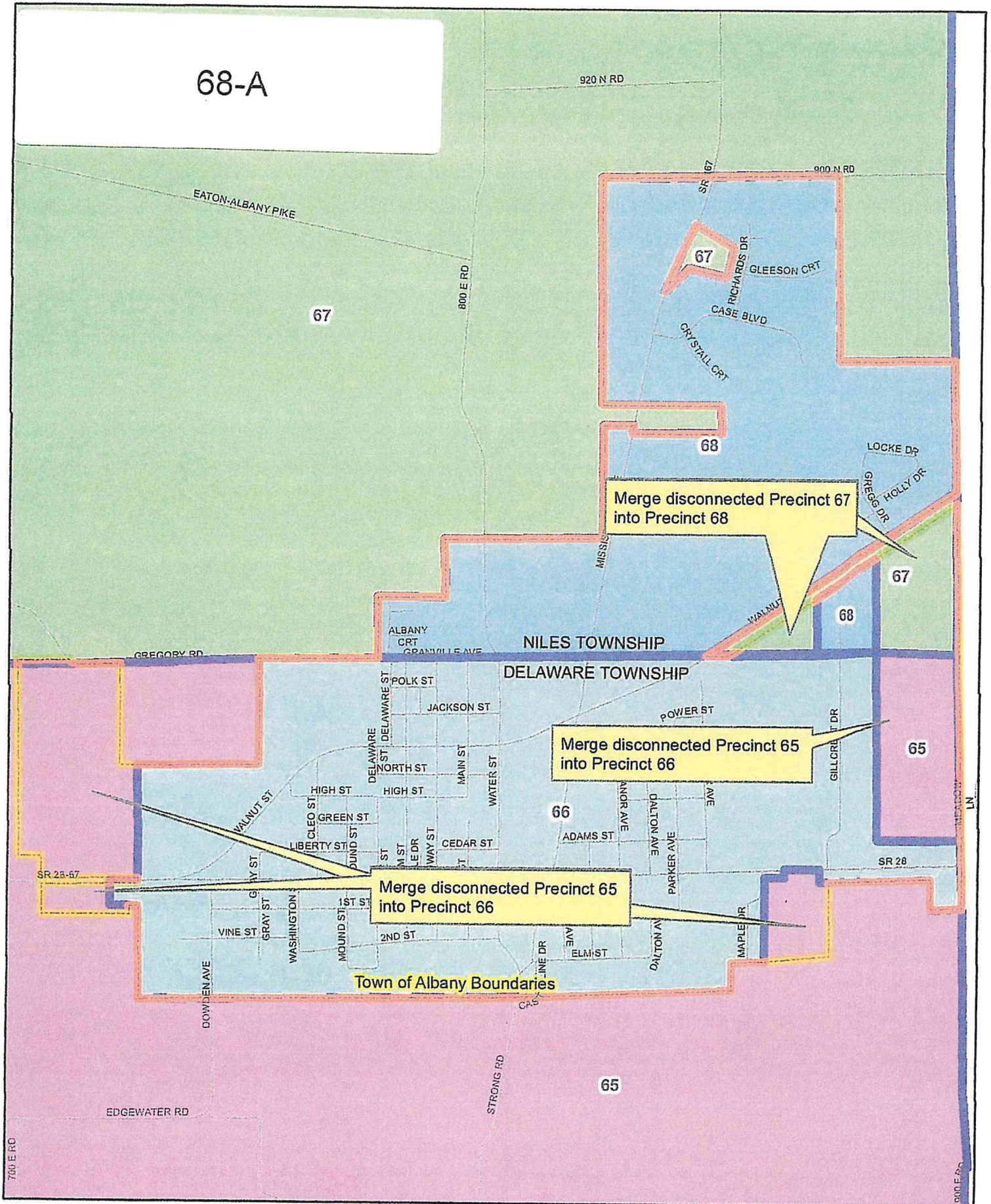
Kyle Johnson kjohnson@co.delaware.in.us

24. Does the county use Census Tiger files? ☒ Yes ☐ No

State Office Use Only

25. Type Of Geographic Files Used by County (If Known By Staff Of The Indiana Election Division Or Office Of Census Data)

68-A



**Town of Albany
Precinct Cleanup
Precincts 65, 66, 67, 68**

0 0.125 0.25 0.5
Miles





PRECINCT SUMMARY STATEMENT

(IEC-8)

State Form 13332 (R7/7-06)

Indiana Election Commission (IC 3-11-1.5-15)

Name of County **Delaware**

INSTRUCTIONS: See Indiana Code 3-11-1.5-25 for periods during which precinct boundary changes may NOT take effect.
Indiana Code 3-11-1.5-15 requires that a county include the following items in a proposed precinct establishment order submitted to the Indiana Election Division:
1. A map of each precinct to be established by the proposed order. A county may submit these maps in electronic form.
2. A description of the boundaries of each precinct to be established by the proposed order that identifies any census blocks located entirely within the precinct.
3. An estimated number of voters in each precinct to be established by the proposed order, based on the registration records maintained by the county voter registration office.
4. A statement designating a polling place for the precinct that complies with the polling place accessibility requirements.
5. Any additional information required by rules adopted by the Indiana Election Commission under IC 4-22-2.

General Precinct Information

1. Name Of Proposed Precinct

Precinct 67

2. Is this a new precinct?

☐ Yes ☒ No

3. Election Division & STFID Number
(To Be Completed By Election Division)

4. District Information

Congressional **5**

Indiana Senate **26**

Indiana House **33**

5. Number Of Active Voters (IC 3-5-2-1.7)

210

6. Number Of Inactive Voters

22

7. Number Of Registered Voters (Must Equal Total Of Active And Inactive Voters)

232

8. Total Number Of Precincts In The County If Submission Is Approved

78

Voting Precincts **N/A**

Non-Voting Precincts

9. Date Of County Executive's Adopted Order

will be presented 10/18/2021

10. Date Of First Election After Precincts Are Approved

05/03/2022

11. Precincts Affected By This Proposed Order (Complete a Precinct Summary Statement for each precinct. Please note that when changing boundaries of one precinct you will need to complete a separate IEC-8 for any other precinct affected by the change.)

67/68

12. List Any Attached Documents (i.e. map 6 of 20 maps, etc.)

Map 68-A

Does any portion of the newly established precinct split or divide any of the following?

Yes

No

13. School Corporation District Boundary

14. City or Town Boundary

15. City or Town Council District Boundary

16. Census Block Boundary

17. Other (Please Describe)

Method of Voting

18.

☐ Optical Scan Ballot Card ☒ Electronic ☐ Combination (Please Specify):

19. What is the designated location and address for the polling place for this precinct?

Albany Fire Station 214 State St. Albany In

(NOTE: This designation of a polling place remains in effect until later action by the county executive under state law.)

20. Does this polling place meet Indiana's polling place accessibility requirements? ☒ Yes ☐ No

Precinct Change Reason

21. Briefly state the reason for the precinct change. (Attach additional sheet if necessary.)

Merge small portion of Precinct 67 into Precinct 68

Additional Information

22. Name and Contact Information Of County Election Staff Person Who Prepared This Form:

Rick R. Spangler Clerk rspangler@co.delaware.in.us

23. Does the county have access to Geographic Information System (GIS)? ☒ Yes ☐ No

Name and Contact Information Of County GIS Staff:

Kyle Johnson kjohnson@co.delaware.in.us

24. Does the county use Census Tiger files? ☒ Yes ☐ No

State Office Use Only

25. Type Of Geographic Files Used by County (If Known By Staff Of The Indiana Election Division Or Office Of Census Data)



PRECINCT SUMMARY STATEMENT

State Form 13332 (R7/7-06)

(IEC-8)

Indiana Election Commission (IC 3-11-1.5-15)

Name of County **Delaware**

INSTRUCTIONS: See Indiana Code 3-11-1.5-25 for periods during which precinct boundary changes may NOT take effect.
Indiana Code 3-11-1.5-15 requires that a county include the following items in a proposed precinct establishment order submitted to the Indiana Election Division:
1. A map of each precinct to be established by the proposed order. A county may submit these maps in electronic form.
2. A description of the boundaries of each precinct to be established by the proposed order that identifies any census blocks located entirely within the precinct.
3. An estimated number of voters in each precinct to be established by the proposed order, based on the registration records maintained by the county voter registration office.
4. A statement designating a polling place for the precinct that complies with the polling place accessibility requirements.
5. Any additional information required by rules adopted by the Indiana Election Commission under IC 4-22-2.

General Precinct Information

1. Name Of Proposed Precinct Precinct 68		2. Is this a new precinct? <input type="checkbox"/> Yes <input checked="" type="checkbox"/> No	3. Election Division & STFID Number (To Be Completed By Election Division)
4. District Information Congressional 5 Indiana Senate 26 Indiana House 33			
5. Number Of Active Voters (IC 3-5-2-1.7) 210	6. Number Of Inactive Voters 22	7. Number Of Registered Voters (Must Equal Total Of Active And Inactive Voters) 232	
8. Total Number Of Precincts In The County If Submission Is Approved 78 Voting Precincts N/A Non-Voting Precincts			
9. Date Of County Executive's Adopted Order will be presented 10/18/2021		10. Date Of First Election After Precincts Are Approved 05/03/2022	
11. Precincts Affected By This Proposed Order (Complete a Precinct Summary Statement for each precinct. Please note that when changing boundaries of one precinct you will need to complete a separate IEC-8 for any other precinct affected by the change.) 67/68			

12. List Any Attached Documents (i.e. map 6 of 20 maps, etc.)

Map 68-A

Does any portion of the newly established precinct split or divide any of the following?	Yes	No
13. School Corporation District Boundary		<input checked="" type="checkbox"/>
14. City or Town Boundary		<input checked="" type="checkbox"/>
15. City or Town Council District Boundary		<input checked="" type="checkbox"/>
16. Census Block Boundary		<input checked="" type="checkbox"/>
17. Other (Please Describe)		<input checked="" type="checkbox"/>

Method of Voting

18. ☐ Optical Scan Ballot Card ☒ Electronic ☐ Combination (Please Specify):

19. What is the designated location and address for the polling place for this precinct?

Albany Fire Station 214 State St. Albany In

(NOTE: This designation of a polling place remains in effect until later action by the county executive under state law.)

20. Does this polling place meet Indiana's polling place accessibility requirements? ☒ Yes ☐ No

Precinct Change Reason

21. Briefly state the reason for the precinct change. (Attach additional sheet if necessary.)

Merge small portion of Precinct 67 into Precinct 68

Additional Information

22. Name and Contact Information Of County Election Staff Person Who Prepared This Form:

Rick R. Spangler Clerk rspangler@co.delaware.in.us

23. Does the county have access to Geographic Information System (GIS)? ☒ Yes ☐ No

Name and Contact Information Of County GIS Staff:

Kyle Johnson kjohnson@co.delaware.in.us

24. Does the county use Census Tiger files? ☒ Yes ☐ No

State Office Use Only

25. Type Of Geographic Files Used by County (If Known By Staff Of The Indiana Election Division Or Office Of Census Data)

68-A

The map displays the following features:

- Townships:** NILES TOWNSHIP, DELAWARE TOWNSHIP.
- Precincts:** 65, 66, 67, 68.
- Streets:** EATON-ALBANY PIKE, 920 N RD, 900 N RD, SR 167, RICHARDS DR, GLEESON CRT, CASE BLVD, CRYSTALL CRT, LOCKE DR, GREGG HOLLY DR, WALNUT, MISSISSIPPI, ALBANY CRT, GRANVILLE AVE, POLK ST, JACKSON ST, NORTH ST, MAIN ST, WATER ST, POWER ST, GILLCREEK DR, SR 28, DOWDEN AVE, EDgewater RD, STRONG RD, 700 E RD, 800 E RD, VINE ST, WASHINGTON ST, MOUND ST, 1ST ST, 2ND ST, GRAY ST, CLEO ST, GREEN ST, LIBERTY ST, FUND ST, HIGH ST, CEDAR ST, ADAMS ST, ANOR AVE, DALTON AVE, PARKER AVE, MAPLE DR, ELM ST, CASTLE LINE DR.
- Annotations:**
 - Merge disconnected Precinct 67 into Precinct 68
 - Merge disconnected Precinct 65 into Precinct 66
 - Merge disconnected Precinct 65 into Precinct 66
 - Town of Albany Boundaries





PRECINCT SUMMARY STATEMENT

(IEC-8)

State Form 13332 (R7/7-06)

Indiana Election Commission (IC 3-11-1.5-15)

Name of County Delaware

INSTRUCTIONS: See Indiana Code 3-11-1.5-25 for periods during which precinct boundary changes may NOT take effect.
Indiana Code 3-11-1.5-15 requires that a county include the following items in a proposed precinct establishment order submitted to the Indiana Election Division:
1. A map of each precinct to be established by the proposed order. A county may submit these maps in electronic form.
2. A description of the boundaries of each precinct to be established by the proposed order that identifies any census blocks located entirely within the precinct.
3. An estimated number of voters in each precinct to be established by the proposed order, based on the registration records maintained by the county voter registration office.
4. A statement designating a polling place for the precinct that complies with the polling place accessibility requirements.
5. Any additional information required by rules adopted by the Indiana Election Commission under IC 4-22-2.

General Precinct Information

1. Name Of Proposed Precinct

Precinct 29

2. Is this a new precinct?

☐ Yes ☒ No

3. Election Division & STFID Number
(To Be Completed By Election Division)

4. District Information

Congressional 5

Indiana Senate 26

Indiana House 34

5. Number Of Active Voters (IC 3-5-2-1.7)

1068

6. Number Of Inactive Voters

207

7. Number Of Registered Voters (Must Equal Total Of Active And Inactive Voters)

1275

8. Total Number Of Precincts In The County If Submission Is Approved

78

Voting Precincts **N/A**

Non-Voting Precincts

9. Date Of County Executive's Adopted Order

will be presented 10/18/2021

10. Date Of First Election After Precincts Are Approved

05/03/2022

11. Precincts Affected By This Proposed Order (Complete a Precinct Summary Statement for each precinct. Please note that when changing boundaries of one precinct you will need to complete a separate IEC-8 for any other precinct affected by the change.)

29/9

12. List Any Attached Documents (i.e. map 6 of 20 maps, etc.)

Map 29-A

Does any portion of the newly established precinct split or divide any of the following?

Yes

No

13. School Corporation District Boundary

☒

14. City or Town Boundary

☒

15. City or Town Council District Boundary

☒

16. Census Block Boundary

☒

17. Other (Please Describe)

☒

Method of Voting

18.

☐ Optical Scan Ballot Card ☒ Electronic ☐ Combination (Please Specify): _____

19. What is the designated location and address for the polling place for this precinct?

Mansfield Park Lodge 2801 E. Eaton Ave. Muncie, In

(NOTE: This designation of a polling place remains in effect until later action by the county executive under state law.)

20. Does this polling place meet Indiana's polling place accessibility requirements? ☒ Yes ☐ No

Precinct Change Reason

21. Briefly state the reason for the precinct change. (Attach additional sheet if necessary.)

Merge small portions of Precinct 29 into Precinct 9

Additional Information

22. Name and Contact Information Of County Election Staff Person Who Prepared This Form:

Rick R. Spangler Clerk rspangler@co.delaware.in.us

23. Does the county have access to Geographic Information System (GIS)? ☒ Yes ☐ No

Name and Contact Information Of County GIS Staff:

Kyle Johnson kjohnson@co.delaware.in.us

24. Does the county use Census Tiger files? ☒ Yes ☐ No

State Office Use Only

25. Type Of Geographic Files Used by County (If Known By Staff Of The Indiana Election Division Or Office Of Census Data)



PRECINCT SUMMARY STATEMENT

State Form 13332 (R7/7-06)

(IEC-8)

Indiana Election Commission (IC 3-11-1.5-15)

Name of County

Delaware

INSTRUCTIONS: See Indiana Code 3-11-1.5-25 for periods during which precinct boundary changes may NOT take effect.
Indiana Code 3-11-1.5-15 requires that a county include the following items in a proposed precinct establishment order submitted to the Indiana Election Division:
1. A map of each precinct to be established by the proposed order. A county may submit these maps in electronic form.
2. A description of the boundaries of each precinct to be established by the proposed order that identifies any census blocks located entirely within the precinct.
3. An estimated number of voters in each precinct to be established by the proposed order, based on the registration records maintained by the county voter registration office.
4. A statement designating a polling place for the precinct that complies with the polling place accessibility requirements.
5. Any additional information required by rules adopted by the Indiana Election Commission under IC 4-22-2.

General Precinct Information

1. Name Of Proposed Precinct

Precinct 9

2. Is this a new precinct?

☐ Yes ☒ No

3. Election Division & STFID Number
(To Be Completed By Election Division)

4. District Information

Congressional 5

Indiana Senate 26

Indiana House 34

5. Number Of Active Voters (IC 3-5-2-1.7)

1068

6. Number Of Inactive Voters

207

7. Number Of Registered Voters (Must Equal Total Of Active And Inactive Voters)

1275

8. Total Number Of Precincts In The County If Submission Is Approved

78

Voting Precincts

N/A

Non-Voting Precincts

9. Date Of County Executive's Adopted Order

will be presented 10/18/2021

10. Date Of First Election After Precincts Are Approved

05/03/2022

11. Precincts Affected By This Proposed Order (Complete a Precinct Summary Statement for each precinct. Please note that when changing boundaries of one precinct you will need to complete a separate IEC-8 for any other precinct affected by the change.)

29/9

12. List Any Attached Documents (i.e. map 6 of 20 maps, etc.)

Map 29-A

Does any portion of the newly established precinct split or divide any of the following?

Yes

No

13. School Corporation District Boundary

14. City or Town Boundary

15. City or Town Council District Boundary

16. Census Block Boundary

17. Other (Please Describe)

Method of Voting

18.

☐ Optical Scan Ballot Card ☒ Electronic ☐ Combination (Please Specify):

19. What is the designated location and address for the polling place for this precinct?

Mansfield Park Lodge 2801 E. Eaton Ave. Muncie, In

(NOTE: This designation of a polling place remains in effect until later action by the county executive under state law.)

20. Does this polling place meet Indiana's polling place accessibility requirements? ☒ Yes ☐ No

Precinct Change Reason

21. Briefly state the reason for the precinct change. (Attach additional sheet if necessary.)

Merge small portions of Precinct 29 into Precinct 9

Additional Information

22. Name and Contact Information Of County Election Staff Person Who Prepared This Form:

Rick R. Spangler Clerk rspangler@co.delaware.in.us

23. Does the county have access to Geographic Information System (GIS)? ☒ Yes ☐ No

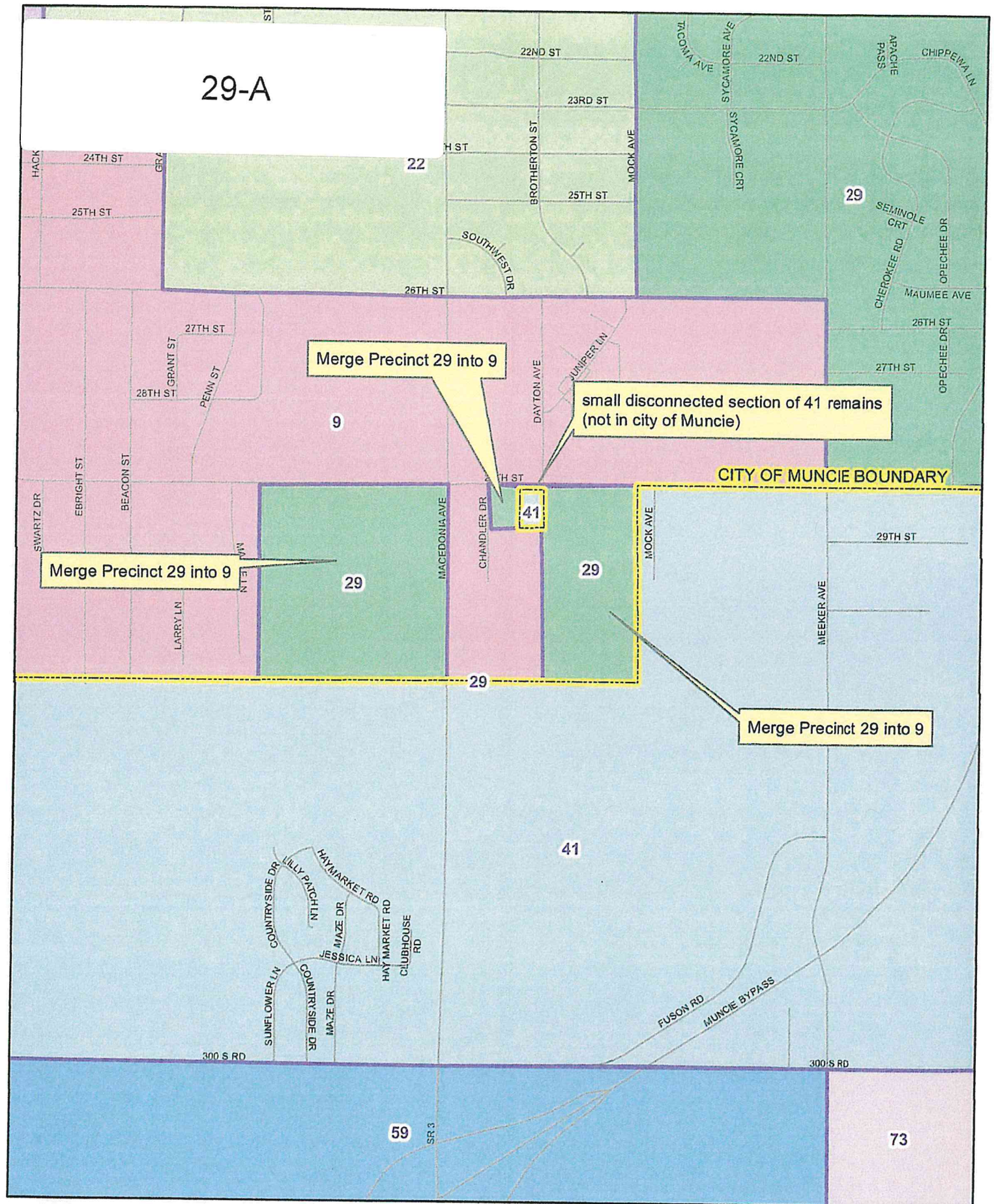
Name and Contact Information Of County GIS Staff:

Kyle Johnson kjohnson@co.delaware.in.us


24. Does the county use Census Tiger files? ☒ Yes ☐ No

State Office Use Only

25. Type Of Geographic Files Used by County (If Known By Staff Of The Indiana Election Division Or Office Of Census Data)



Parts of Precinct 29 - Disconnected Areas
(Merge into precinct 9)





PRECINCT SUMMARY STATEMENT

State Form 13332 (R7/7-06)

(IEC-8)

Indiana Election Commission (IC 3-11-1.5-15)

Name of County

INSTRUCTIONS: See Indiana Code 3-11-1.5-25 for periods during which precinct boundary changes may NOT take effect.
Indiana Code 3-11-1.5-15 requires that a county include the following items in a proposed precinct establishment order submitted to the Indiana Election Division:
1. A map of each precinct to be established by the proposed order. A county may submit these maps in electronic form.
2. A description of the boundaries of each precinct to be established by the proposed order that identifies any census blocks located entirely within the precinct.
3. An estimated number of voters in each precinct to be established by the proposed order, based on the registration records maintained by the county voter registration office.
4. A statement designating a polling place for the precinct that complies with the polling place accessibility requirements.
5. Any additional information required by rules adopted by the Indiana Election Commission under IC 4-22-2.

General Precinct Information

1. Name Of Proposed Precinct Precinct 71		2. Is this a new precinct? <input type="checkbox"/> Yes <input checked="" type="checkbox"/> No	3. Election Division & STFD Number (To Be Completed By Election Division)
4. District Information Congressional 5 Indiana Senate 26 Indiana House 35			
5. Number Of Active Voters (IC 3-5-2-1.7) 1358	6. Number Of Inactive Voters 121	7. Number Of Registered Voters (Must Equal Total Of Active And Inactive Voters) 1479	
8. Total Number Of Precincts In The County If Submission Is Approved 78 Voting Precincts N/A Non-Voting Precincts			
9. Date Of County Executive's Adopted Order will be presented 10/18/2021		10. Date Of First Election After Precincts Are Approved 05/03/2022	
11. Precincts Affected By This Proposed Order (Complete a Precinct Summary Statement for each precinct. Please note that when changing boundaries of one precinct you will need to complete a separate IEC-8 for any other precinct affected by the change.) 71			

12. List Any Attached Documents (i.e. map 6 of 20 maps, etc.)

Map 71-C

Does any portion of the newly established precinct split or divide any of the following?	Yes	No
13. School Corporation District Boundary		
14. City or Town Boundary		
15. City or Town Council District Boundary		
16. Census Block Boundary		
17. Other (Please Describe)		

Method of Voting

18. ☐ Optical Scan Ballot Card ☒ Electronic ☐ Combination (Please Specify):

19. What is the designated location and address for the polling place for this precinct?

Yorktown High School 1100 S. Tiger Dr. Yorktown, In

(NOTE: This designation of a polling place remains in effect until later action by the county executive under state law.)

20. Does this polling place meet Indiana's polling place accessibility requirements? ☐ Yes ☐ No

Precinct Change Reason

21. Briefly state the reason for the precinct change. (Attach additional sheet if necessary.)

This form is for information only we are unable to merge this section of Precinct 71 (see attached map)

Additional Information

22. Name and Contact Information Of County Election Staff Person Who Prepared This Form:

Rick R. Spangler Clerk rspangler@co.delaware.in.us

23. Does the county have access to Geographic Information System (GIS)? ☒ Yes ☐ No

Name and Contact Information Of County GIS Staff:

Kyle Johnson kjohnson@co.delaware.in.us

24. Does the county use Census Tiger files? ☐ Yes ☐ No

State Office Use Only

25. Type Of Geographic Files Used by County (If Known By Staff Of The Indiana Election Division Or Office Of Census Data)

Map 71-C

HARRISON TWP

MT PLEASANT TWP

YORKTOWN

MUNCIE

71

74

58

56

50

38

3

98

Woods Edge Ln

Bethel Ave

Baker Ln

4

Clara Ln

Hessler Rd

McGalliard Rd

Hometown Blvd

NEBO RD

Burgess Rd

Harrison Rd

Benton Rd

Westminster Blvd

Wentworth Ln

Wyngate Cr

Bradburn Dr

Williamsburg Blvd

Wedge Wood Ln

Keller Rd

Wedge Wood Ln

Blair Rd

Wedge Wood Ln

Roxbury Ln

Morrison Rd

Bradford Dr

Cameron Rd

Ansbrook Dr

Robinwood Dr

50

Legacy Dr

Preakness Cr

Churchill Cr

Stockport Dr

Starr Ln

Hazelwood Dr

Fernwood Way

Holmbrook Dr

Challenge Rd

Swiss Dr

Snowmass Ln

Saybrook Ln

Jackson St

188

Finlandia Cr

Isanogel Rd

Norway Dr

Denmark Dr

Cheyenne Dr

Mesa Rd

Santa Fe Dr

Timbercrest Ln

Cherry Wood Ln

Parkwood Dr

Meadow Wood Dr

Ludlow Rd

Brookside Ave

Kettner Dr

Nip St

Autumn Springs Cr

Tamworth Cr

Sherwood Dr

Pineridge Rd

Timber Ridge Cr

North St

Morrison Rd

Burton Dr

Burr Oak Dr

Prairie Wood Dr

Cardinal Dr

Canterbury Dr

Cardinal Dr

Jackson St

3

38

98

This disconnected part of Precinct 71 is surrounded by City of Muncie and borders a township line to the North, making it unable to be merged with an adjacent precinct.

Merge disconnected Precinct 71 into Precinct 88

This disconnected part of Precinct 71 is surrounded by City of Muncie and borders a township line to the North, making it unable to be merged with an adjacent precinct.

MUNCIE





PRECINCT SUMMARY STATEMENT

State Form 13332 (R7/7-06)

(IEC-8)

Indiana Election Commission (IC 3-11-1.5-15)

Name of County

Delaware

INSTRUCTIONS: See Indiana Code 3-11-1.5-25 for periods during which precinct boundary changes may NOT take effect.
Indiana Code 3-11-1.5-15 requires that a county include the following items in a proposed precinct establishment order submitted to the Indiana Election Division:
1. A map of each precinct to be established by the proposed order. A county may submit these maps in electronic form.
2. A description of the boundaries of each precinct to be established by the proposed order that identifies any census blocks located entirely within the precinct.
3. An estimated number of voters in each precinct to be established by the proposed order, based on the registration records maintained by the county voter registration office.
4. A statement designating a polling place for the precinct that complies with the polling place accessibility requirements.
5. Any additional information required by rules adopted by the Indiana Election Commission under IC 4-22-2.

General Precinct Information

1. Name Of Proposed Precinct

Precinct 55

2. Is this a new precinct?

☐ Yes ☒ No

3. Election Division & STFID Number
(To Be Completed By Election Division)

4. District Information

Congressional 5

Indiana Senate 26

Indiana House 35

5. Number Of Active Voters (IC 3-5-2-1.7)

1218

6. Number Of Inactive Voters

156

7. Number Of Registered Voters (Must Equal Total Of Active And Inactive Voters)

1374

8. Total Number Of Precincts In The County If Submission Is Approved

78

Voting Precincts N/A

Non-Voting Precincts

9. Date Of County Executive's Adopted Order

will be presented 10/18/2021

10. Date Of First Election After Precincts Are Approved

05/03/2022

11. Precincts Affected By This Proposed Order (Complete a Precinct Summary Statement for each precinct. Please note that when changing boundaries of one precinct you will need to complete a separate IEC-8 for any other precinct affected by the change.)

71/55

12. List Any Attached Documents (i.e. map 6 of 20 maps, etc.)

Map 71-B

Does any portion of the newly established precinct split or divide any of the following?

Yes

No

13. School Corporation District Boundary

14. City or Town Boundary

15. City or Town Council District Boundary

16. Census Block Boundary

17. Other (Please Describe)

Method of Voting

18.

☐ Optical Scan Ballot Card ☒ Electronic ☐ Combination (Please Specify):

19. What is the designated location and address for the polling place for this precinct?

Yorktown High School 1100 S. Tiger Dr. Yorktown, IN

(NOTE: This designation of a polling place remains in effect until later action by the county executive under state law.)

20. Does this polling place meet Indiana's polling place accessibility requirements? ☒ Yes ☐ No

Precinct Change Reason

21. Briefly state the reason for the precinct change. (Attach additional sheet if necessary.)

To merge small portion of Precinct 71 into Precinct 55

Additional Information

22. Name and Contact Information Of County Election Staff Person Who Prepared This Form:

Rick R. Spangler Clerk rspangler@co.delaware.in.us

23. Does the county have access to Geographic Information System (GIS)? ☒ Yes ☐ No

Name and Contact Information Of County GIS Staff:

Kyle Johnson kjohnson@co.delaware.in.us

24. Does the county use Census Tiger files? ☒ Yes ☐ No

State Office Use Only

25. Type Of Geographic Files Used by County (If Known By Staff Of The Indiana Election Division Or Office Of Census Data)



PRECINCT SUMMARY STATEMENT

State Form 13332 (R7/7-06)

(IEC-8)

Indiana Election Commission (IC 3-11-1.5-15)

Name of County

Delaware

INSTRUCTIONS: See Indiana Code 3-11-1.5-25 for periods during which precinct boundary changes may NOT take effect.
Indiana Code 3-11-1.5-15 requires that a county include the following items in a proposed precinct establishment order submitted to the Indiana Election Division:
1. A map of each precinct to be established by the proposed order. A county may submit these maps in electronic form.
2. A description of the boundaries of each precinct to be established by the proposed order that identifies any census blocks located entirely within the precinct.
3. An estimated number of voters in each precinct to be established by the proposed order, based on the registration records maintained by the county voter registration office.
4. A statement designating a polling place for the precinct that complies with the polling place accessibility requirements.
5. Any additional information required by rules adopted by the Indiana Election Commission under IC 4-22-2.

General Precinct Information

1. Name Of Proposed Precinct Precinct 71		2. Is this a new precinct? <input type="checkbox"/> Yes <input checked="" type="checkbox"/> No	3. Election Division & STFID Number (To Be Completed By Election Division)
4. District Information Congressional 5 Indiana Senate 26 Indiana House 35			
5. Number Of Active Voters (IC 3-5-2-1.7) 1218	6. Number Of Inactive Voters 156	7. Number Of Registered Voters (Must Equal Total Of Active And Inactive Voters) 1374	
8. Total Number Of Precincts In The County If Submission Is Approved 78 Voting Precincts N/A Non-Voting Precincts			
9. Date Of County Executive's Adopted Order will be presented 10/18/2021		10. Date Of First Election After Precincts Are Approved 05/03/2022	
11. Precincts Affected By This Proposed Order (Complete a Precinct Summary Statement for each precinct. Please note that when changing boundaries of one precinct you will need to complete a separate IEC-8 for any other precinct affected by the change.) 71/55			

12. List Any Attached Documents (i.e. map 6 of 20 maps, etc.)

Map 71-B

Does any portion of the newly established precinct split or divide any of the following?	Yes	No
13. School Corporation District Boundary		<input checked="" type="checkbox"/>
14. City or Town Boundary		<input checked="" type="checkbox"/>
15. City or Town Council District Boundary		<input checked="" type="checkbox"/>
16. Census Block Boundary		<input checked="" type="checkbox"/>
17. Other (Please Describe)		<input checked="" type="checkbox"/>

Method of Voting

18. ☐ Optical Scan Ballot Card ☒ Electronic ☐ Combination (Please Specify):

19. What is the designated location and address for the polling place for this precinct?

Yorktown High School 1100 S. Tiger Dr. Yorktown, In

(NOTE: This designation of a polling place remains in effect until later action by the county executive under state law.)

20. Does this polling place meet Indiana's polling place accessibility requirements? ☒ Yes ☐ No

Precinct Change Reason

21. Briefly state the reason for the precinct change. (Attach additional sheet if necessary.)

To merge small portion of Precinct 71 into Precinct 55

Additional Information

22. Name and Contact Information Of County Election Staff Person Who Prepared This Form:

Rick R. Spangler Clerk rspangler@co.delaware.in.us

23. Does the county have access to Geographic Information System (GIS)? ☒ Yes ☐ No

Name and Contact Information Of County GIS Staff:

Kyle Johnson kjohnson@co.delaware.in.us

24. Does the county use Census Tiger files? ☒ Yes ☐ No

State Office Use Only

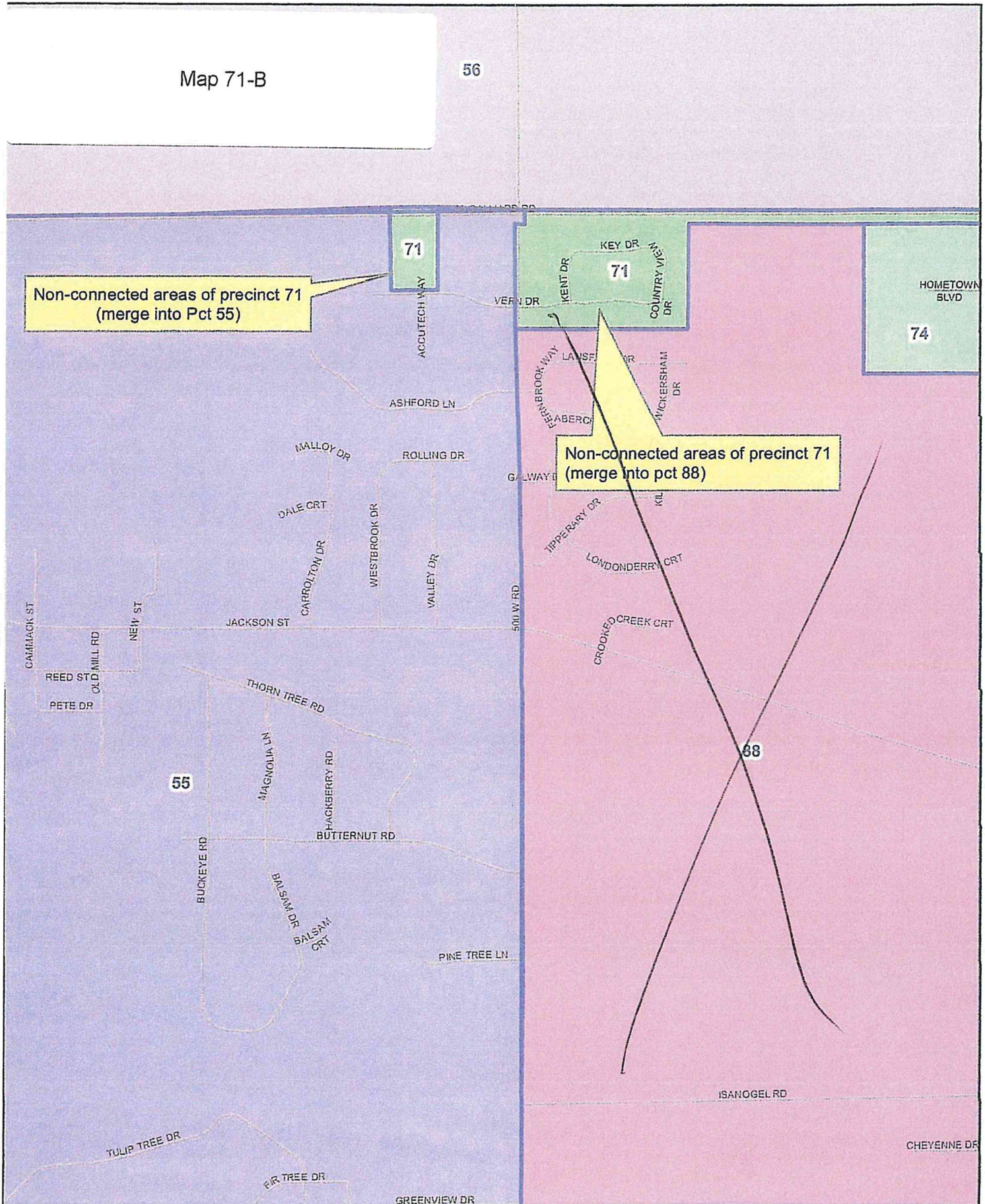
25. Type Of Geographic Files Used by County (If Known By Staff Of The Indiana Election Division Or Office Of Census Data)

Map 71-B

56

Non-connected areas of precinct 71
(merge into Pct 55)

Non-connected areas of precinct 71
(merge into pct 88)



**Precinct 71 - Disconnected Areas
(Merge into adjacent precincts)
Yorktown-Mt Pleasant Twp**

0 0.1 0.2 0.4 Miles





PRECINCT SUMMARY STATEMENT

(IEC-8)

State Form 13332 (R7/7-06)

Indiana Election Commission (IC 3-11-1.5-15)

Name of County **Delaware**

INSTRUCTIONS: See Indiana Code 3-11-1.5-25 for periods during which precinct boundary changes may NOT take effect. Indiana Code 3-11-1.5-15 requires that a county include the following items in a proposed precinct establishment order submitted to the Indiana Election Division:

1. A map of each precinct to be established by the proposed order. A county may submit these maps in electronic form.
2. A description of the boundaries of each precinct to be established by the proposed order that identifies any census blocks located entirely within the precinct.
3. An estimated number of voters in each precinct to be established by the proposed order, based on the registration records maintained by the county voter registration office.
4. A statement designating a polling place for the precinct that complies with the polling place accessibility requirements.
5. Any additional information required by rules adopted by the Indiana Election Commission under IC 4-22-2.

General Precinct Information

1. Name Of Proposed Precinct Precinct 71	2. Is this a new precinct? <input type="checkbox"/> Yes <input checked="" type="checkbox"/> No	3. Election Division & STFID Number (To Be Completed By Election Division)
4. District Information Congressional 5 Indiana Senate 26 Indiana House 35		
5. Number Of Active Voters (IC 3-5-2-1.7) 983	6. Number Of Inactive Voters 86	7. Number Of Registered Voters (Must Equal Total Of Active And Inactive Voters) 1069
8. Total Number Of Precincts In The County If Submission Is Approved 78 Voting Precincts N/A Non-Voting Precincts		
9. Date Of County Executive's Adopted Order 10/18/2021		10. Date Of First Election After Precincts Are Approved 05/03/2022
11. Precincts Affected By This Proposed Order (Complete a Precinct Summary Statement for each precinct. Please note that when changing boundaries of one precinct you will need to complete a separate IEC-8 for any other precinct affected by the change.) 71/87		

12. List Any Attached Documents (i.e. map 6 of 20 maps, etc.)

Map 71-A

Does any portion of the newly established precinct split or divide any of the following?	Yes	No
13. School Corporation District Boundary		<input checked="" type="checkbox"/>
14. City or Town Boundary		<input checked="" type="checkbox"/>
15. City or Town Council District Boundary		<input checked="" type="checkbox"/>
16. Census Block Boundary		<input checked="" type="checkbox"/>
17. Other (Please Describe)		<input checked="" type="checkbox"/>

Method of Voting

18. ☐ Optical Scan Ballot Card ☒ Electronic ☐ Combination (Please Specify):

19. What is the designated location and address for the polling place for this precinct?

New Life Presbyterian Church 5101 W. Jackson St. Muncie, In.

(NOTE: This designation of a polling place remains in effect until later action by the county executive under state law.)

20. Does this polling place meet Indiana's polling place accessibility requirements? ☒ Yes ☐ No

Precinct Change Reason

21. Briefly state the reason for the precinct change. (Attach additional sheet if necessary.)

To clean up precinct sections outside of district merge these into precinct 87

Additional Information

22. Name and Contact Information Of County Election Staff Person Who Prepared This Form:

Rick R. Spangler Clerk rspangler@co.delaware.in.us

23. Does the county have access to Geographic Information System (GIS)? ☒ Yes ☐ No

Name and Contact Information Of County GIS Staff:

Kyle Johnson kjohnson@co.delaware.in.us

24. Does the county use Census Tiger files? ☒ Yes ☐ No

State Office Use Only

25. Type Of Geographic Files Used by County (If Known By Staff Of The Indiana Election Division Or Office Of Census Data)



PRECINCT SUMMARY STATEMENT

State Form 13332 (R7/7-06)

(IEC-8)

Indiana Election Commission (IC 3-11-1.5-15)

Name of County **Delaware**

INSTRUCTIONS: See Indiana Code 3-11-1.5-25 for periods during which precinct boundary changes may NOT take effect.
Indiana Code 3-11-1.5-15 requires that a county include the following items in a proposed precinct establishment order submitted to the Indiana Election Division:
1. A map of each precinct to be established by the proposed order. A county may submit these maps in electronic form.
2. A description of the boundaries of each precinct to be established by the proposed order that identifies any census blocks located entirely within the precinct.
3. An estimated number of voters in each precinct to be established by the proposed order, based on the registration records maintained by the county voter registration office.
4. A statement designating a polling place for the precinct that complies with the polling place accessibility requirements.
5. Any additional information required by rules adopted by the Indiana Election Commission under IC 4-22-2.

General Precinct Information

1. Name Of Proposed Precinct

Precinct 87

2. Is this a new precinct?

☐ Yes ☒ No

3. Election Division & STFID Number
(To Be Completed By Election Division)

4. District Information

Congressional **5**

Indiana Senate **26**

Indiana House **35**

5. Number Of Active Voters (IC 3-5-2-1.7)

983

6. Number Of Inactive Voters

86

7. Number Of Registered Voters (Must Equal Total Of Active And Inactive Voters)

1069

8. Total Number Of Precincts In The County If Submission Is Approved

78

Voting Precincts **N/A**

Non-Voting Precincts

9. Date Of County Executive's Adopted Order

will be presented 10/18/2021

10. Date Of First Election After Precincts Are Approved

05/03/2022

11. Precincts Affected By This Proposed Order (Complete a Precinct Summary Statement for each precinct. Please note that when changing boundaries of one precinct you will need to complete a separate IEC-8 for any other precinct affected by the change.)

71/87

12. List Any Attached Documents (i.e. map 6 of 20 maps, etc.)

Map 71-A

Does any portion of the newly established precinct split or divide any of the following?

Yes

No

13. School Corporation District Boundary

14. City or Town Boundary

15. City or Town Council District Boundary

16. Census Block Boundary

17. Other (Please Describe)

Method of Voting

18.

☐ Optical Scan Ballot Card ☒ Electronic ☐ Combination (Please Specify):

19. What is the designated location and address for the polling place for this precinct?

New Life Presbyterian Church 5101 W. Jackson St. Muncie, In.

(NOTE: This designation of a polling place remains in effect until later action by the county executive under state law.)

20. Does this polling place meet Indiana's polling place accessibility requirements? ☒ Yes ☐ No

Precinct Change Reason

21. Briefly state the reason for the precinct change. (Attach additional sheet if necessary.)

To clean up precinct sections outside of district receive parts of precinct 71

Additional Information

22. Name and Contact Information Of County Election Staff Person Who Prepared This Form:

Rick R. Spangler Clerk rspangler@co.delaware.in.us

23. Does the county have access to Geographic Information System (GIS)? ☒ Yes ☐ No

Name and Contact Information Of County GIS Staff:

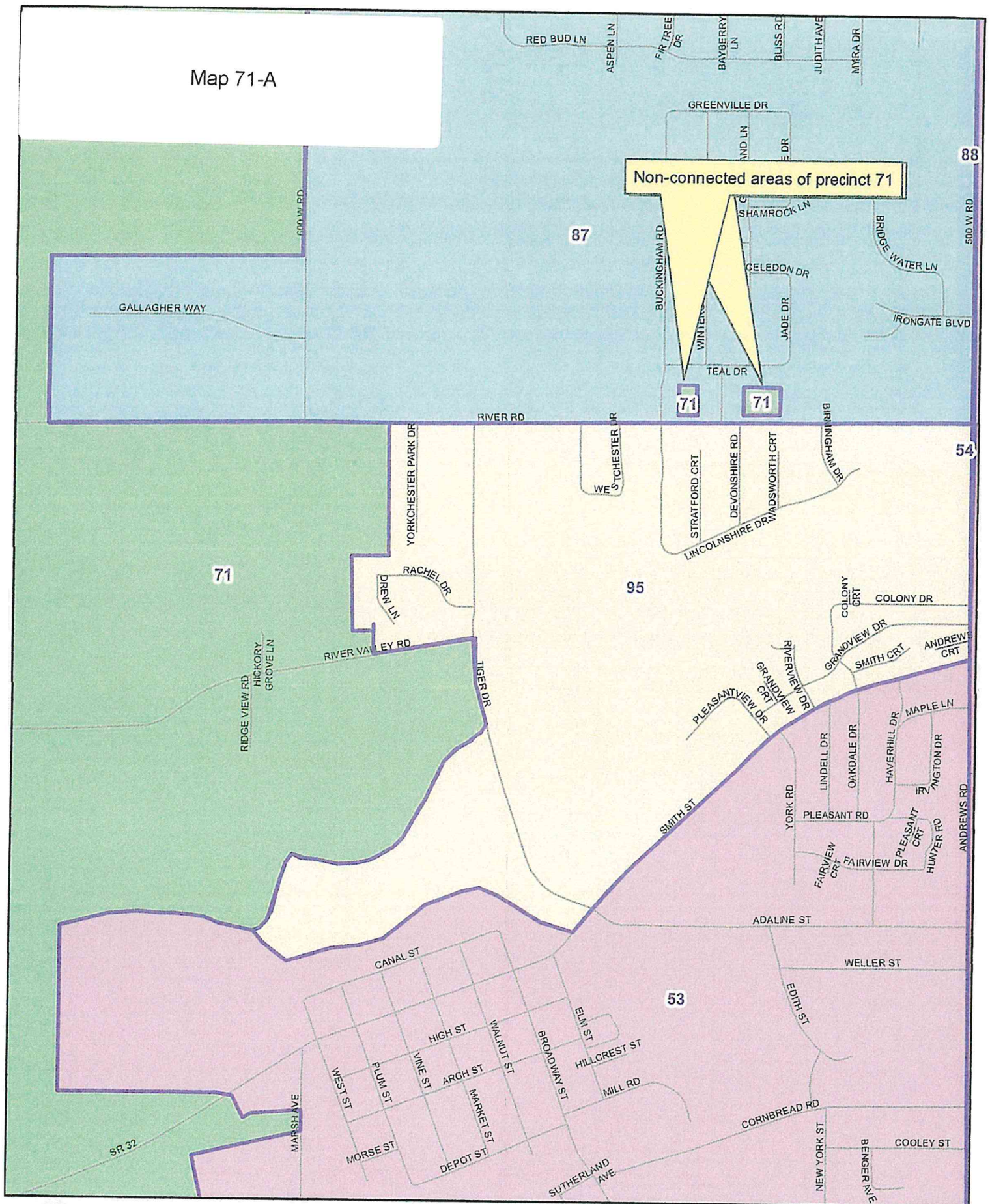
Kyle Johnson kjohnson@co.delaware.in.us

24. Does the county use Census Tiger files? ☒ Yes ☐ No

State Office Use Only

25. Type Of Geographic Files Used by County (If Known By Staff Of The Indiana Election Division Or Office Of Census Data)

Map 71-A



**Precinct 71 - Disconnected Areas
(Merge into precinct 87)
Yorktown-Mt Pleasant Twp**

